

STATE ROAD 31







The Babcock Ranch Preserve
State of Florida

Increment 1 Active
Greenway Area

Babcock Ranch Community
Future Development

The Babcock Ranch Preserve
State of Florida

LEGEND

-  Increment 1 Active Greenway Area
-  Babcock Ranch Community
-  Babcock Ranch Preserve
-  Proposed Trails
-  Active greenway
367.40 ac.
-  Observation greenway

NOTE:
1. Greenways and trails are subject to change based on final design plans.
2. Acreages shown on this map only apply to polygons shown on this map.

\\frms01\proj\jeil\20066201-0501\Env\A\MDA_DR\I\Drawings\Map GT2 GreenwaysAndTrails.mxd

The Babcock Ranch Community
Charlotte County, Florida



2122 JOHNSON STREET
P.O. BOX 1550
FORT MYERS, FLORIDA 33902-1550
PHONE (239) 334-0046
FAX (239) 334-3661
E.B. #642 & L.B. #642

Babcock Ranch Community - Increment 1
Primary Greenway Map and Trails Plan

DATE	PROJECT NO.	FILE NO.	SCALE	SHEET
January 2009	20066201		AS SHOWN	MAP GT2