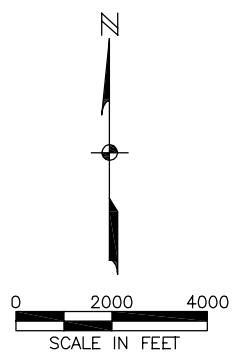


\\ftms01\proj\jei\20066201-050\WaterMgmt\inc 1 AMDA Exhibits\Submittal Set 121108\Map 1 Master Drainage Plan.dwg (Existing) TRW Jan 09, 2009 - 3:57pm



SR 31







Telegraph Swamp

The Babcock Ranch Preserve  
State of Florida

The Babcock Ranch Preserve  
State of Florida

Curry Lake Area

Legend:

-  Increment 1 Boundary
-  Babcock Ranch Community Boundary
-  Babcock Ranch Preserve Boundary
-  Existing Basin Boundary
-  General Flow Direction
-  Water Control Structure

Hercules Grade

Big Island Dike

The Babcock Ranch Community  
Future Development

Charlotte County  
Lee County

FUTURE PLANNING AREA

The Babcock Ranch Preserve  
Lee County

Stricklin Gully

Trout Creek

CR 78

Owl Creek

Telegraph Creek

Caloosahatchee River

The Babcock Ranch Community  
Charlotte County, Florida

**JOHNSON**  
ENGINEERING

2122 JOHNSON STREET  
P.O. BOX 1550  
FORT MYERS, FLORIDA 33902-1550  
PHONE (239) 334-0046  
FAX (239) 334-3661  
E.B. #642 & L.B. #642

Babcock Ranch Community - Increment 1  
Existing Drainage Map

DATE	PROJECT NO.	FILE NO.	SCALE	SHEET
January 2009	20066201-050	00-00-00	As Shown	Map 1-1